


Arlington, Va

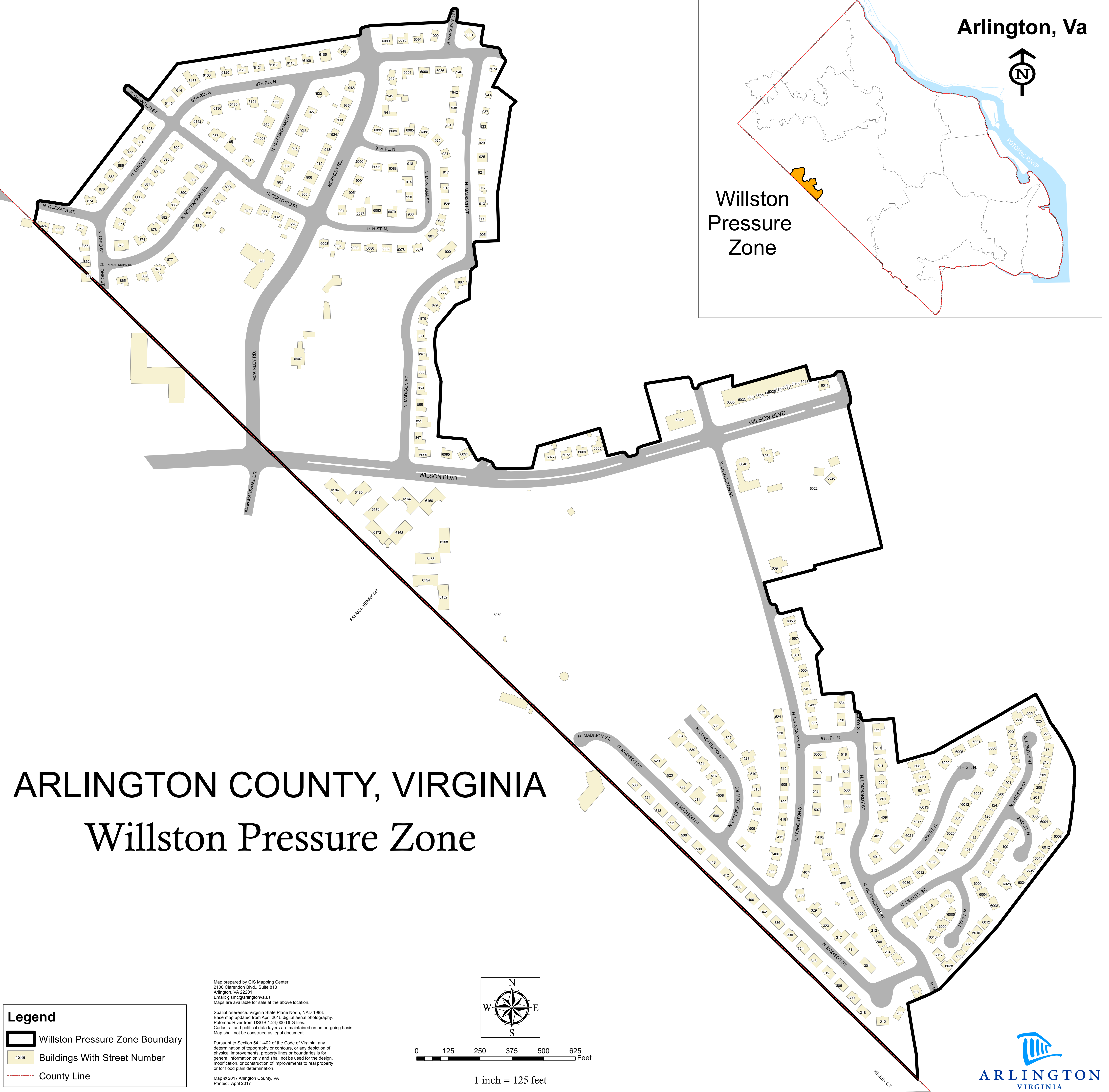


Willston Pressure Zone



ARLINGTON COUNTY, VIRGINIA

Willston Pressure Zone



Legend

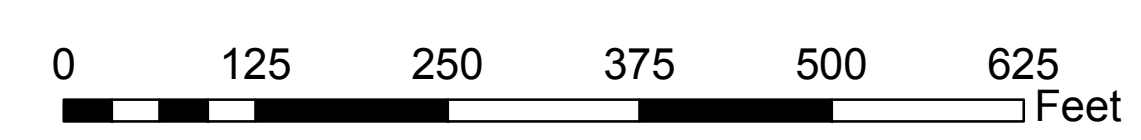
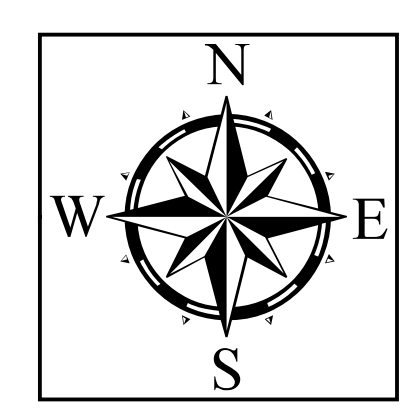
- Willston Pressure Zone Boundary
- Buildings With Street Number
- County Line

Map prepared by GIS Mapping Center
 2100 Clarendon Blvd., Suite 813
 Arlington, VA 22201
 Email: gismc@arlingtonva.us
 Maps are available for sale at the above location.

Spatial reference: Virginia State Plane North, NAD 1983.
 Base map updated from April 2015 digital aerial photography.
 Potomac River from USGS 1:24,000 DLG files.
 Cadastral and political data layers are maintained on an on-going basis.
 Map shall not be construed as legal document.

Pursuant to Section 54.1-402 of the Code of Virginia, any determination of topography or contours, or any depiction of physical improvements, property lines or boundaries is for general information only and shall not be used for the design, modification, or construction of improvements to real property or for flood plain determination.

Map © 2017 Arlington County, VA
 Printed: April 2017



1 inch = 125 feet

